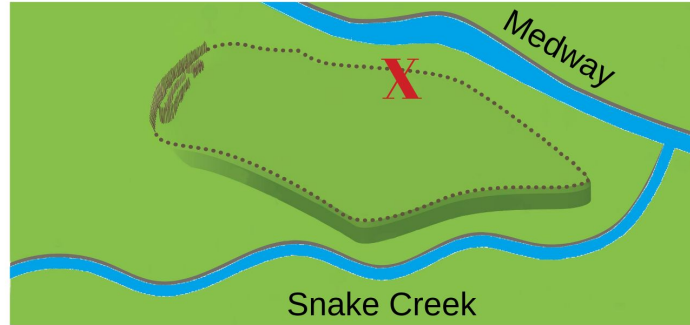


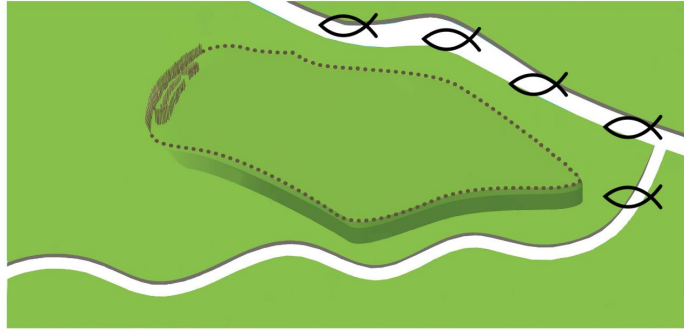
Water




The village was surrounded by water on two sides. Where you are standing now (X) you can look out and see Medway River.

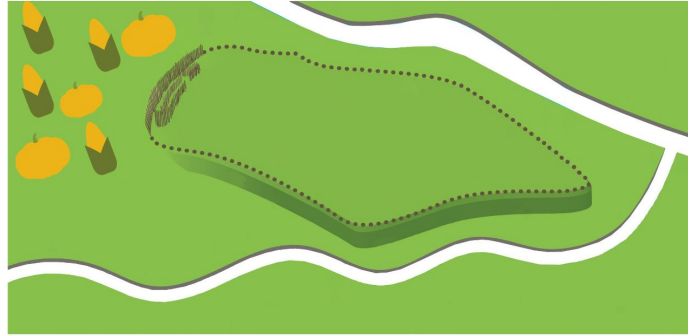
Colour in the river and add in the names.

Fish



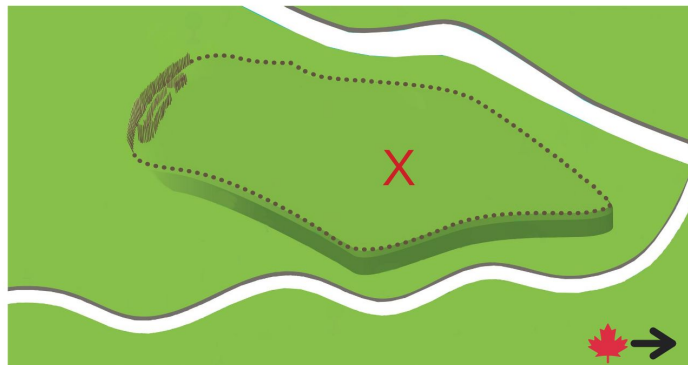
Those living in the village would fish for food in the Medway River and Snake Creek. They could also use the vertebrae (bones in the spine) as beads. Draw some fish  as above onto your map to show their presence.

Maize, Beans, & Squash



Maize, Beans, and Squash were grown outside the village in the area where the museum and houses are today. They would continue far off the edges of your map. Add some corn cobs to your map to show where the crops begin as above.

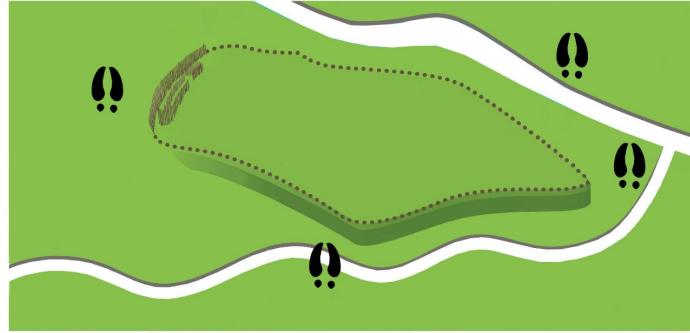
Maple Sap




You are currently standing in the middle of the village (X) at a Maple Tree. But this is not where Maple Sap would have been harvested 500 years ago. People would travel days to a maple grove and bring maple sugar home with them.

Add a maple leaf and an arrow pointing off your map, as above.

Deer



Lots of Deer bones have been found in the village and this indicates they were often hunted for food. They could be found all around the village, nibbling on the crops or drinking from the river or creek.

Add in some deer prints  to mark where they might be found.